

XII ČIKER MTB MARATON

BICIKLOM PO SRBIJI
I REPUBLICI SRPSKOJ

CYCLING THROUGH
SERBIA AND
REPUBLIKA SRPSKA

23.06. – 02.07.2024.

June 23, 2024 – July 2, 2024

10
DAYS

400 km



Kraljevo - Guča - Arilje - Zlatibor - Tara - Višegrad -
Rogatica - Sokolac - Pale - Istočno Sarajevo



PLANINSKO - BICIKLISTIČKI KLUB „ČIKER“

MTBC "ČIKER" iz Kraljeva formiran je 25. 10. 1996. godine kao udruženje građana sa 16 članova. Danas klub broji oko 50 članova, različite starosne dobi. MTBC "Čiker" je prvenstveno formiran kao rekreativni klub, ali je ubrzo formiran i takmičarski deo.

U svojoj istoriji, MTBC "Čiker" imao prvaka SRJ u juniorskoj konkurenciji, prvakinja i viceprvakinja SRJ u ženskoj konkurenciji, sportistkinju grada Kraljeva, kao i osvajanje 8. mesta, takmičara našeg kluba, na Balkanskom prvenstvu.

Sa druge strane, u svetu planinskog biciklizma, MTBC "Čiker" je poznat i po organizovanju višednevnih rekreativnih tura. Od 2012. godine MTBC "Čiker", u saradnji sa turističkim organizacijama iz Srbije i Crne Gore, organizuje "ČikerMTB maraton" čija trasa kreće iz Kraljeva i završava se u nekom od gradova u Crnoj Gori. Prve godine maraton je bio deo IPA projekta: "Održivi razvoj biciklizma", koji je proglašen za najbolji projekat prekogranične saradnje u 2012. godini, i finansiran je od strane EU.

Cilj organizacije maratona je sportsko-turistički tj. pored propagiranja biciklizma kao sporta, prevoznog sredstva i zdravog načina života, maraton promovise i turističke i kulturne potencijale dve zemlje. Maraton prolazi kroz brdsko-planinske predele, obilazeći pri tom turističke centre, kao i kulturne i druge znamenitosti na tim teritorijama.

THE MOUNTAIN BIKE CLUB "ČIKER"

MTBC "ČIKER" from Kraljevo dates back to October 15, 1996, when it was established as a citizens association of 16 members. Currently, this club has around 50 members of different age. MTBC "ČIKER" was primarily created as a leisure club which soon received competitive spirit.

In the past, MTBC "Čiker" had a FRY champion in junior competition, a FRY champion and vice champion in female competition, a female athlete of city Kraljevo as well as a competitor of our club who won the eighth place at Balkan's championship.

On the other hand, in the world of mountain cycling, MTBC "Čiker" is known for organizing recreational tours around mountains that last for several days. Since 2012, MTBC "Čiker", in cooperation with touristic organizations from Serbia and Montenegro, has been organizing "Čiker MTB maraton" that has a route which starts in Kraljevo and ends in some city of Montenegro. The first year the maraton was a part of the IPA Project "Sustainable Development of Bicycling", which was declared the best cross-border project in 2012, and was financed by the EU.

The maraton goals are sport and tourism, i.e. advocating cycling as a sport, bicycles as a means of transport and healthy lifestyle. The maraton also promotes touristic and cultural potentials of the two countries. The maraton passes through the hilly and mountainous regions, visiting touristic centers on its way, as well as cultural and other landmarks on these territories.

23.06.2024. godine je predviđeno okupljanje učesnika maratona u Kraljevu. Obezbeđena je mogućnost noćenja u objektima. U večernjim časovima će se, održati prigodan koktel za sve učesnike, predstavnike turističkih organizacija i goste, kada će se izvršiti i finalno evidentiranje učesnika.

OPŠTE PROPOZICIJE MARATONA

- Maraton nema takmičarski karakter.
- Učesnici maratona sami obezbeđuju svoju ishranu, a smeštaj se reguliše prijavljivanjem na sajtu kluba i uplatom pre maratona.
- Noćenja će se obavljati na lokacijama koje su definisane i obezbeđene od strane organizatora.
- Učesnici su dužni da prilikom prijavljivanja na sajt kluba pažljivo pročitaju uslove učešća, a dovršavanjem procesa prijavljivanja smatra se da su prihvatili definisana pravila ponašanja, kao i klauzulu da učestvuju na ličnu odgovornost tj. da se organizator oslobađa odgovornosti za bilo kakve nepredvidive okolnosti, eventualne povrede, odustajanja i sl.
- Po završetku maratona, prevoz učesnika i opreme do Kraljeva obezbeđuje organizator. Cena prevoza učesnika, njihove opreme i bicikla, za one koji se prijavljuju, plaća se 30e i plaća se istovremeno kada i kotizacija.
- Za učešće na maratonu neophodno je da učesnik pravilno popuni prijavu, uplati kotizaciju i druge troškove (npr. smeštaj) koje označi prilikom prijavljivanja na sajtu kluba, da poseduje odgovarajuću fizičku spremu, bicikl odgovarajućeg stanja i kvaliteta, kao i neophodnu opremu i to: kacigu, rezervnu unutrašnju gumu, osnovni alat i pribor.
- Organizator zadržava pravo da uskrati pravo učešća kandidatu za koga odgovorno lice utvrdi da ne poseduje bicikl odgovarajućeg stanja ili kvaliteta, kao i u slučaju da ne poseduje neophodnu opremu, ili iz drugih objektivnih razloga.
- Kotizacija: 100€
- Organizator obezbeđuje prevoz stvari učesnika u toku maratona.

Sve informacije u vezi sa maratonom možete dobiti na tel. +381641308175 - Radoslav Golubović (predsednik kluba), ili na sajtu kluba: www.cikermtb.com

Možete nam i pisati na e-mail adrese: ciker.mtb@gmail.com ili ciker.golub@gmail.com

On June 23, 2024 the participants of the marathon will gather in Kraljevo. They will be provided possibility to spend their nights in facilities. The participants, the representatives of touristic organizations and the guests will attend a cocktail party in the evening hours.

THE PROPOSITIONS OF THE MARATHON:

- *During the marathon, cyclists ride at their own pace.*
- *The marathon participants provide their own food and the accommodation is regulated by filling out the application on the club's website and payment before the marathon.*
- *The organizer has determined and provided the locations where the participants will spend the night.*
- *Before the very start of the marathon, the participants are obliged to read carefully the terms of participation while filling in the application form on the club's website. Upon finishing the process of applying, the participants are considered to have accepted to act according to the defined rules of behavior as well as the clause on participating at their own risk. This clause also states that the organizer is not responsible for any sort of unexpected accident, possible injuries, quitting and similar...*
- *Upon completing the marathon, the organizer will provide the participants with transport to Kraljevo, along with their equipment. The cost of transportation of cyclists, their bicycles and equipment, for those who apply for it, is 30e, and it is paid at the same time as the registration fee.*
- *In order to take part in this marathon, each participant is obliged to fill in the registration properly, to pay registration fee and other expenses (accommodation for instance) which they choose while filling in the application on the club's website, and to be physically prepared. Also, a fine quality bicycle in good condition is required as well as suitable equipment such as: a helmet, a spare inner tire, basic tools and equipment.*
- *The organizer can forbid participating if a competent person claims that the bike is not of good quality and in appropriate condition as well as in case of not possessing the suitable equipment or other objective reasons.*
- **Registration fee: 100€**
- *The organizer provides for the transportation of participants' belongings during the marathon.*

All the information regarding the marathon you may get by calling: +381 64 130 81 75 – Radoslav Golubovic CEO, or on the website of the club: www.cikermtb.com. You can also email us on: ciker.mtb@gmail.com or ciker.golub@gmail.com



ТУРИСТИЧКА
ОРГАНИЗАЦИЈА
КРАЉЕВА



KRALJEVO



Grad Kraljevo se nalazi u centralnom delu Srbije, 172 km južno od Beograda i zauzima prostor oko donjeg toka reke Ibar i srednjeg dela toka reke Zapadna Morava.

Grad se nalazi na nadmorskoj visini od 203 - 208m. Predstavlja administrativni, privredni, prosvetni, kulturni, zdravstveni i politički centar Raškog okruga. Istovremeno je i značajan saobraćajni centar ovog dela Srbije, s obzirom da se u njemu ukrštaju važne putne i železničke saobraćajnice.

Kraljevo danas ima oko 120 000 stanovnika.

Teritorija grada Kraljeva predstavlja kolevku srpske države i kulture. U ovoj oblasti je u srednjem veku bilo jezgro srpske države Raške, kojom je vladala svetorodna dinastija Nemanjića. Iz tog perioda, u živopisnoj Ibarskoj klisuri, koju nazivaju „Dolina vekova“, sačuvani su spomenici neprocenjive vrednosti: manastir Žiča, Studenica (pod zaštitom UNESCO-a), Gradac i srednjevekovni grad Maglič.

Osim bogatog kulturno - istorijskog nasleđa, Kraljevo ima izuzetne prirodne potencijale za razvoj svih vidova turizma: zdravstvenog, sportsko - rekreativnog, seoskog, zimskog, lovno - ribolovnog i dr.



ELEKTRO-SAOBRAĆAJNA TEHNIČKA ŠKOLA

"Nikola Tesla"



OLIMP

KRALJEVO

The City of Kraljevo is situated in the central part of Serbia, 172 km south of Belgrade and it occupies the area around the lower flow of the Ibar river and the middle part of the West Morava river flow.

The City is located at the altitude of 203-208 m. Kraljevo is an administrative, economic, educational, cultural, health and political centre of the Raska district. At the same time, it is a significant traffic centre of this part of Serbia, considering the fact that many important roads and railroads intersect here.

Today, Kraljevo has around 120000 citizens.

The territory of the City of Kraljevo is a cradle of Serbian state and culture. In the Middle Ages, this area was the centre of the Serbian state of Raska, which was ruled by the holy dynasty of Nemanjic. In the picturesque Ibar gorge, also called "The Valley of Centuries", many invaluable monuments have been preserved from that period, among which the monasteries Zica, Studenica (protected by UNESCO), Gradac and the medieval town of Maglic.

Apart from the rich cultural-historical heritage, Kraljevo also has the exquisite natural potentials for the development of all types of tourism: healthcare, recreational, rural, winter, hunting, fishing tourism and many others.





DRAGAČEVO GUČA

“Kada pođemo po ravnom Dragačevu, u njemu je ipak malo ravnog zemljišta, već je gotovo celo brdovito i nemirno, u pravom smislu, kako ga pesma naziva – lomno.” Ovako je Dragačevo opisao Jovan Erdeljanović, poznati srpski etnolog.

Dragačevo, jedan od istinskih bisera Zapadne Srbije zauzima površinu od 661 km², a najveći deo oblasti (454 km²) pripada opštini Lučani. Oblast Dragačeva je oivičena planinama Ovčar, Jelica, Čemerno, Troglav i Golubac, a pripada slivovima reka: Bjelice, Moravice, Zapadne Morave i Tolišnice.

Teritoriju Dragačeva čini ukupno 49 naselja i sela od čega se 37 nalazi na teritoriji opštine Lučani: Lučani, Guča, Beli Kamen, Viča, Vlasteljice, Vučkovića, Goračići, Gornji Dubac, Gornja Kravarica, Grab, Guberevci, selo Guča, Dljina, Donji Dubac, Donja Kravarica, Dragačica, Dučalovići, Đerađ, Živica, Zeoke, Kaona, Krivača, Kotraž, Krstac, Lis, Lisice, selo Lučani, Markovića, Milatovići, Negrišori, Puhovo, Pšanić, Rogača, Rtari, Rti, Tijanjanje i Turica.

Čitav ovaj kraj i svako selo i naselje, pored nazaobilaznog zvuka i energije trube čine nestvarno lepi predeli, zdrav vazduh, voda, hrana i čitav ambijent. Gostoprimstvo Dragačevaca je ono što ostaje u lepom sećanju svih koji su posetili ove krajeve.

I to nije sve. Mnogo skrivenih kutaka Dragačeva čekaju da ih sami otkrijete!

“When we go along the flat Dragačevo, there is still little flat land in it, but almost all of it is hilly and restless, in the true sense, as the song calls it - brittle.” This is how Jovan Erdeljanović, a famous Serbian ethnologist, described Dragačevo.

Dragačevo, one of the true pearls of Western Serbia, occupies an area of 661 km², and the largest part of the area (454 km²) belongs to the municipality of Lucani. The region of Dragačevo is bordered by the mountains Ovčar, Jelica, Čemerno, Troglav and Golubac, and belongs to the river basins: Bjelice, Moravice, Zapadne Morava and Tolišnice.

The territory of Dragačevo consists of a total of 49 settlements and villages, of which 37 are located in the municipality of Lučani: Lučani, Guča, Beli Kamen, Viča, Vlasteljice, Vučkovića, Goračići, Gornji Dubac, Gornja Kravarica, Grab, Guberevci, the village of Guča, Dljina, Donji Dubac.

This whole region and every village and settlement, in addition to the sound and energy of the trumpet, are incredibly beautiful landscapes, healthy air, water, food and the whole environment. The hospitality of the people of Dragačevci is what remains in the fond memories of all who have visited these parts.

And that's not all. Many hidden corners of Dragačevo are waiting for you to discover them yourself!

1. DAN - DAY 1

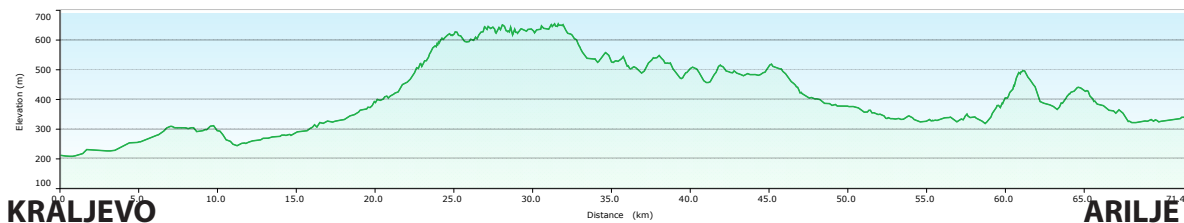
PRVA NOĆ - ARILJE

THE FIRST NIGHT - ARILJE



1. DAN 73km, 1500m

Graph





ARILJE

Opština Arilje nalazi se u zapadnom delu Republike Srbije, u sastavu Zlatiborskog okruga, na nadmorskoj visini od 330 do 1382m. Smeštena je između slivova reka Moravice, Velikog i Malog Rzava, na površini od 349km². Po konfiguraciji zemljišta pripada brdsko-planinskom području sa uskim pojasom ravnice oko reke Moravice. Prema popisu iz 2016.godine, u opštini Arilje živi 18.240 stanovnika. Kao administrativni centar opštine, Arilje je dobro povezano sa većim privrednim, kulturnim i administrativnim centrima kao što su Užice, Čačak, Kragujevac, Beograd. Ovo područje je bogato čistim vodama i atraktivnim šumskim predelima, što ga ubraja u najčistije i najzdravije sredine u Srbiji. Bistre planinske rečice i potoci, obiluju čistom i veoma kvalitetnom vodom, presecaju teritoriju cele opštine i pogodne su za vodosnabdevanje, gajenje ribe, ali nije zanemarljiv ni njihov hidroenergetski potencijal.

Neosporan privredni uspon, razvijen preduzetnički duh, konstantan porast izvoza i spoljno trgovinskog suficita rezultat su duboko ukorenjene tradicije privatnog preduzetništva na teritoriji opštine. U regionu a i celoj zemlji poznati su tekstilni proizvodi sa zaštićenim žigom kvaliteta "Ariljski tekstil"

Teritorija ariljske opštine naseljena je od davnina što dokazuju arheološka nalazišta pećinskih naselja sa obe strane Velikog Rzava koja datiraju iz paleolita.

The municipality of Arilje is situated in the western part of the Republic of Serbia and is a part of Zlatibor County, its altitude being from 330 up to 1382m. It covers an area of 349km² among the three rivers-the Moravica, the Veliki and the Mali Rzav. Its ground configuration varies from hilly to mountainous with the narrow belt of plain land surrounding the Moravica River.

According to the census carried out in the year 2016, 18.240 people inhabit the municipality of Arilje. Being the administrative centre of the municipality, Arilje is well connected with other big economic, cultural and administrative centres such as Užice, Čačak, Kragujevac and Beograd.

This region is rich in pure waters and attractive forest areas, which sets it amongst the cleanest and healthiest regions in Serbia. Clear mountain rivers and streams abound in pure and high-quality water, they flow across the whole territory and are suitable for water-supply, fish breeding and their water power potential is not inconsiderable. Preserved environment enables excellent conditions for healthy food production.

Textile products with the quality trade-mark "Ariljski tekstil" are well known not only in the region but in the whole country.

The territory of the municipality of Arilje has been inhabited since ancient times the proof of which are archeological finds of cave settlements on both riverbanks of the Veliki Rzav which date from Paleolithic period.

2. DAN - DAY 2

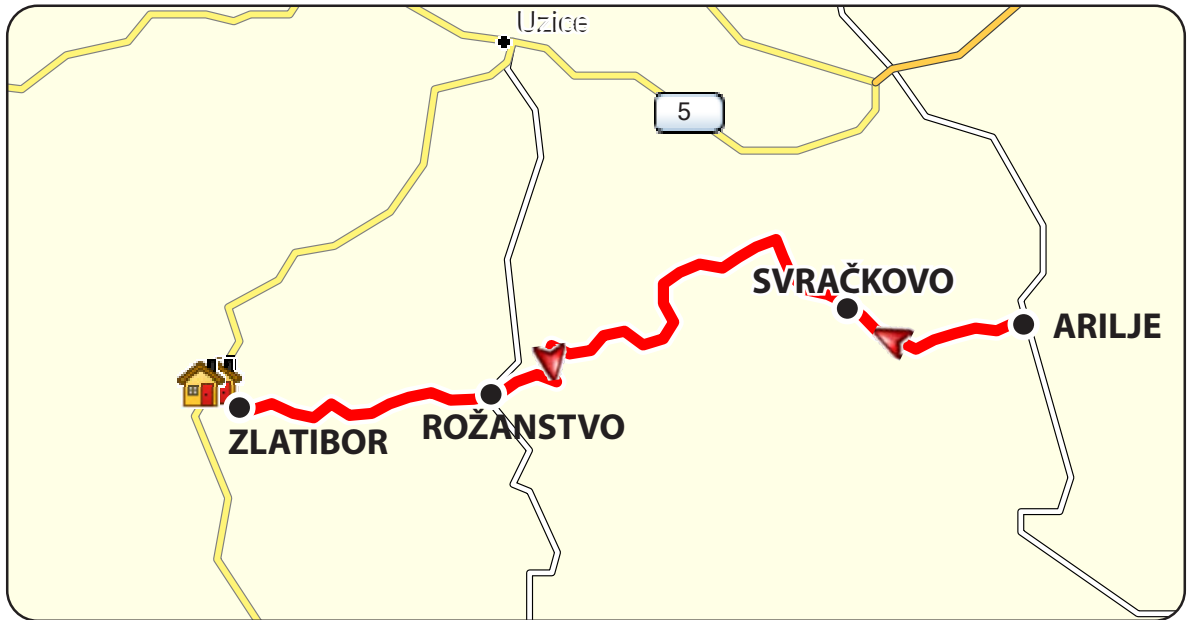
DRUGA NOĆ - ZLATIBOR

THE FIRST NIGHT - ZLATIBOR

čiker mtb marathon



Република Србија
Агенција за безбедност саобраћаја



2. DAN 52km, 1800m

Graph



ARILJE

ZLATIBOR



ZLATIBOR ČAJETINA

Opština Čajetina se nalazi u jugozapadnom delu Republike Srbije, sa severa okružena opštinom Užice, sa istoka opštinom Arilje, sa jugoistoka opštinom Nova Varoš, sa juga opštinom Priboj, a sa zapada Republikom BiH. Administrativno pripada Zlatiborskom okrugu i zauzima površinu od 647 km. Prostor opštine Čajetina geografski podrazumeva talasastu visoravan između reka Sušice i Uvca i planina Tare i Murtenice, sa planinskim masivom Zlatibora kao središnjim i glavnim delom.



Zlatibor je planina izuzetne lepote i nesvakidašnje prirode. Danas je to moderan i najposećeniji turistički centar u Srbiji. Već godinama unazad Zlatibor je omiljeno mesto za odmor svih generacija. U lepotama, avanturi i zdravom vazduhu tokom cele godine uživaju mladi, porodice sa decom, penzioneri, sportisti, ljudi željni aktivnog odmora i adrenalinskih sadržaja. Zlatibor je raj za paraglajdere, planinare, bicikliste, raj za ljubitelje seoskog ambijenta i netaknute prirode, ali i za ljubitelje dobrog provoda i zabave. Turistički centar obiluje zabavnim sadržajima, modernim hotelima, restoranima, radnjama, dok se u okolini nalaze nesvakidašnje atrakcije koje plene svojom jedinstvenošću i lepotom.



U 2018. godini Zlatibor obeležava važan jubilej, 125 godina organizovanog turizma. Ovaj jubilej kojim se u celoj Srbiji može pohvaliti samo "zlatna planina" ukazuje na dugu istoriju i tradiciju razvoja turizma.



The municipality of Cajetina is located in the southwestern part of the Republic of Serbia. It is surrounded by the municipality of Uzice in the north, the municipality of Arilje in the east, the municipality of Nova Varos in the southeast, the municipality of Priboj in the south and the Republic of Bosnia and Herzegovina in the west. Administratively it belongs to the Zlatibor district and occupies an area of 647 km. The area of the municipality of Cajetina includes a wavy plateau between the rivers of Susica and Uvac and the mountains of Tara and Murtenica with the Zlatibor mountain range as well as the central and main part.

Zlatibor is the mountain of extraordinary beauty and exceptional nature. Today, it is a modern and the most visited touristic resort in Serbia. Through many years Zlatibor became a favorite place for all generations. Families, kids, young people, seniors, sportsmen enjoy in beauty, health air and adventure in Zlatibor during the whole year. Zlatibor is a heaven for active vacation, lovers of the villages and pleasant nature, but also for the lovers of good entertainment. Touristic center is full of entertainment facilities, modern hotels, bars and shops, and in surrounding there are a plenty of attractions which are unique in whole world.

This year Zlatibor celebrate 125 years of organized tourism which is a prove of long history and tradition in tourism.

3. DAN - DAY 3

TREĆA NOĆ - TARA

THE THIRD NIGHT - TARA



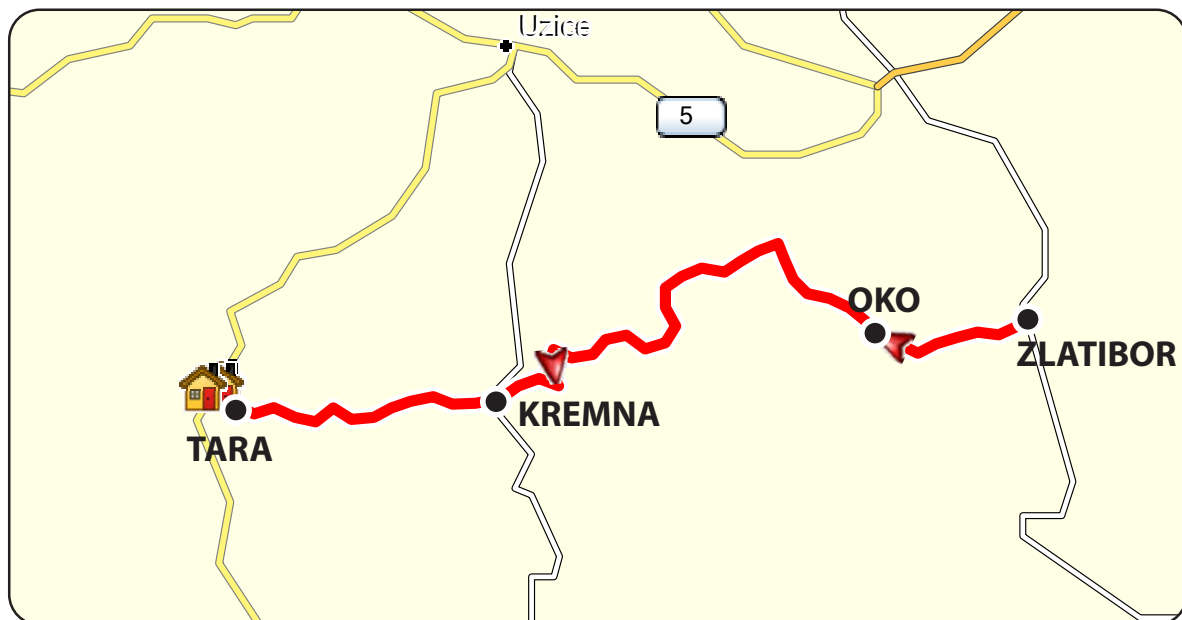
Zlatibor

turistička organizacija

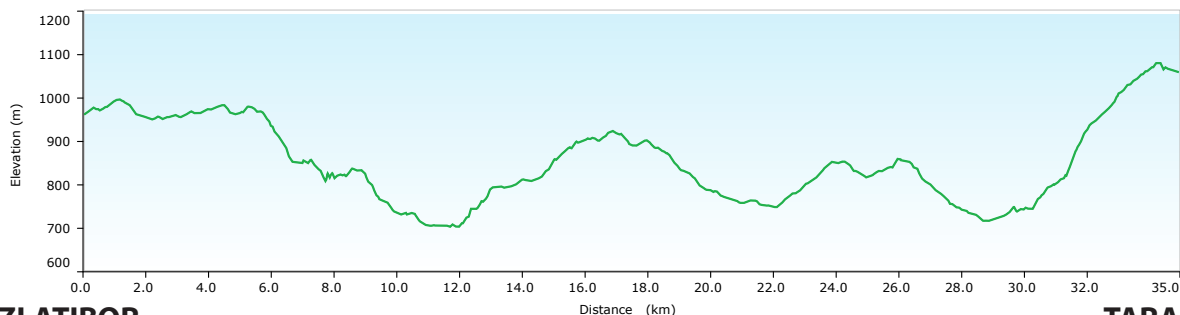


Biomedics® 1 day Extra

Slobodan stil života



3. DAN 35km, 1000m



ZLATIBOR

TARA

TARA BAJINA BAŠTA



Bajina Bašta je bajkoviti predeo u zapadnoj Srbiji naslonjen na smaragdnu reku Drinu kojoj posebnu čar daje Nacionalni park Tara. Opština je poznata kao grad Drinske regate, centar planine Tare i reke Drine, prestonica ćirilice i turističko srce prelepeg regiona Podrinja.

Priroda je ovde sa svojim darovima bila nesebična, a hidroelektrane u Perućcu sa veštačkim jezerima na Drini i na Tari su dopunile turističku razglednicu ovog kraja. Sa površinom od skoro 25 000 ha Nacionalni park Tara obuhvata trećinu opštine i celom svojom površinom se nalazi na prostoru Bajine Bašte. Simbol svih biljnih vrsta kojih ovde ima preko hiljadu upravo je jedinstvena Pančićeva omorika. U bogatim predelima Tare posebna pažnja se poklanja zaštiti medveda, srna i divokoza, baš kao i u Drini lipljana i mladica. Vodotokove Nacionalnog parka Tara oplemenjuju desetine vrsta riba, a poseban utisak ostavljaju vidikovci na liticama kanjona Drine i klisurama Dervente i Rače.

Brojne kulture su na ovim prostorima ostavile tragove neolita, rimske žrtvenike i nekropole. Ostaci srednjovekovnog zamka Solotnika, manastir Rača iz XIII veka, crkva brvanara u Dubu i nadgrobnji spomenici stećci koji se nalaze na UNESCO listi su deo bogate srpske kulturne baštine.

Bajina Basta is a fairytale landscape in western Serbia, leaning on the emerald river Drina, which is given a special charm by the Tara National Park. The municipality is known as the city of the Drina Regatta, the center of Tara Mountain and the Drina River, the capital of the Cyrillic alphabet and the tourist heart of the beautiful Podrinje region.

Nature was selfless here with its gifts, and the hydroelectric power plants in Perućcu with artificial lakes on the Drina and Tara completed the tourist postcard of this region. With an area of almost 25,000 ha, Tara National Park covers a third of the municipality and its entire area is located in the area of Bajina Basta. The symbol of all plant species, of which there are over a thousand here, is precisely the unique Pančić spruce. In the rich regions of Tara, special attention is paid to the protection of bears, roe deer and chamois, just as in the Drina, sedges and saplings. The watercourses of the Tara National Park are ennobled by dozens of fish species, and the viewpoints on the cliffs of the Drina canyon and the Derventa and Rača gorges leave a special impression.

Numerous cultures have left traces of the Neolithic, Roman altars and necropolises in these areas. The remains of the medieval castle of Solotnik, the Rača monastery from the 13th century, the log church in Dub and the tombstones of the Stećci, which are on the UNESCO list, are part of the rich Serbian cultural heritage.

4. DAN - DAY 4

ČETVRTA NOĆ - VIŠEGRAD

THE FOURTH NIGHT - VIŠEGRAD



БАЈИНА БАШТА
ТУРИСТИЧКА ОРГАНИЗАЦИЈА



4. DAN 48km, 1200m

4.DAN - 48KM. 1200m.

Graph



TARA

VIŠEGRAD







VIŠEGRAD VISEGRAD

Malo je gradova koji su zbog svoje ljepote u pjesmama opjevani, a još je manje onih koji za sugrađanina imaju nobelovca kao što je Ivo Andrić, rijetki su oni koji dočekuju goste u svojim duhovnim svetinjama, kakav je Manastir Dobrun, a jedinstven je onaj grad čiji je simbol most, univerzalna građevina sa UNESCO-ve liste svjetske baštine.

E baš takav je Višegrad, grad čudesnog spoja onoga što su mu Bog i priroda podarili i ljudski um i ruke dodali. Zato vas pozivamo da sve to kao dobri domaćini podijelimo sa vama.

Obidite srednjovjekovni manastir Dobrun, posjetite višegradsku ćupriju, odnosno most Mehmed paše Sokolovića, posjetite turistički kompleks Andrićgrad, najmlađi stari grad u Evropi, probajte domaće specijalitete u Višegradskoj Banji, a iz Višegrada isplovite u avanturu vožnje brodićem kanjonom rijeke Drine, drugim po dubini rječnim kanjonom u Evropi.



Only few cities are described in the songs for their beauty, and even fewer are home of Nobel laureate as Ivo Andric, rare are those who welcome guests to their spiritual place such as the Monastery Dobrun, a unique are towns whose symbol is one bridge, a universal structure from the UNESCO world Heritage List.

Precisely such is Visegrad, miraculous combination of what God and nature gave and the human mind and hands added. So, we invite you to share all this with you and be a good host.

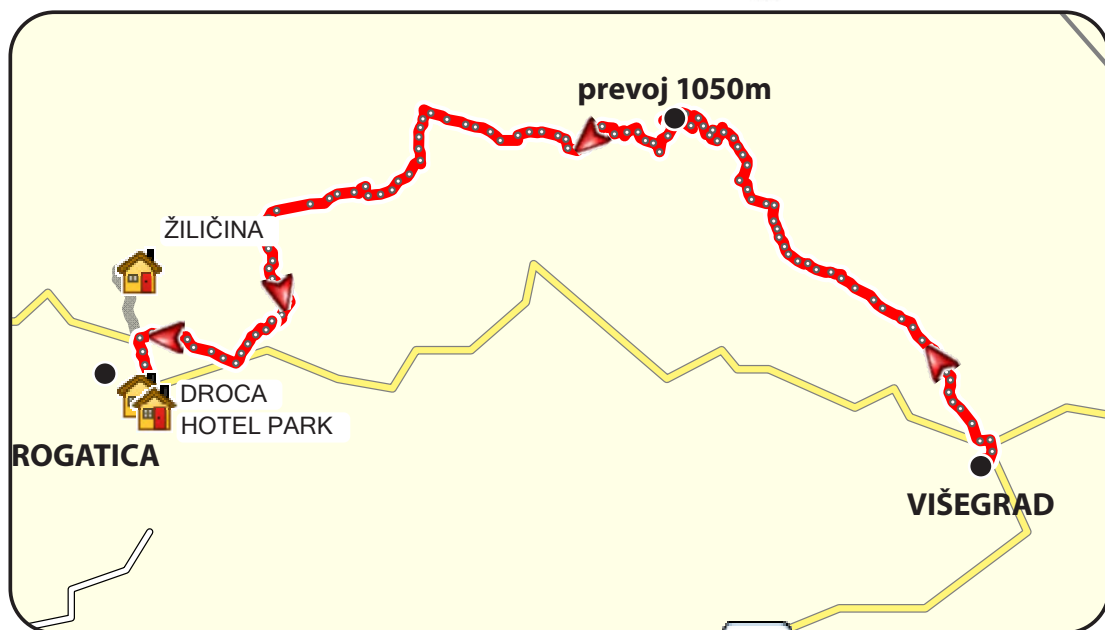
Visit the medieval monastery Dobrun and see its valuable heritage. Visit the Visegrad bridge, also known as Mehmed Pasha Sokolovic Bridge from UNESCO list, visit the tourist complex Andricgrad, the youngest old town in Europe, try the local specialties in Visegrad spa, and from Visegrad embark on an adventure of boat ride through the canyon of the Drina River, the second deepest river canyon in Europe.



5. DAN - DAY 5

PETA NOĆ - ROGATICA

THE FIFTH NIGHT - ROGATICA

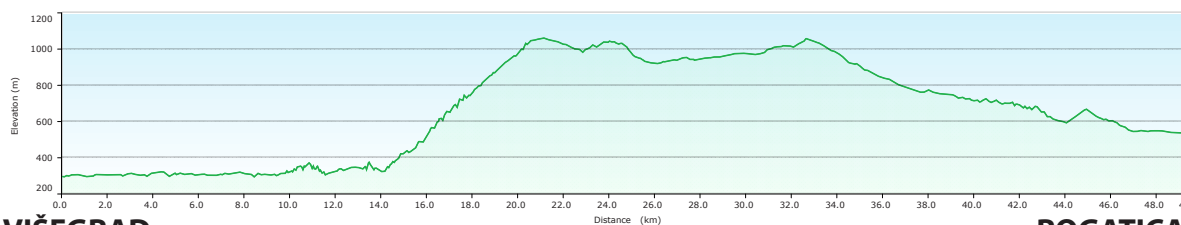


5. DAN 50km, 1800m

GARMIN.
5.DAN - 50km. 1800m.

Pagi

Graph



VIŠEGRAD

ROGATICA



ROGATICA

Prirodne ljepote sa svojim tajnovitim svijetom, imaju magičnu moć i trajan su izazov ljudskoj znatiželji. Uz čarobnu snagu planinskih predjela sa, atraktivnom panoramom, simbolom života i zdravlja, moguće je uživati i u mozaiku kulturne baštine

Opština Rogatica prostire se sredinom istočnog dijela Republike Srpske, na površini od 640 km..

Bogato kulturno-istorijsko naslijeđe ovog područja upotpunjuje njegovu turističku kartu.

Rogatica kao naselje i urban icenta rpominje se u zvaničnim dokumentima prvi put 1425. godine. Mnoge iskopine i drugi dokument govore da je na ovom području egzistiralo naselje još u praistorijskom i antičkom dobu.

Takođe treba istaći prirodne ljepote kanjona Rakitnice, Žepe, Prače i dijelova Drine, koja protiče kroz područje opštine. Tu su i podaci o podzemnom blagu koje nude pećine Banja Stijena, Govještica i Golubovići, a na otvorenom dominira plato Borika od Sjemeća do Crkvina, Tatinice i Starog Broda sa memorijalnim spomen-obilježjem poginulim Srbima 1942 ,te Seoski turizam Ziličina i Žepa sa Slapom i starim mostom na rijeci Žepi.

Natural beauties with their mysterious world have magical power and are a permanent challenge to human curiosity. Along with the magical power of mountain areas with an attractive panorama, a symbol of life and health, it is also possible to enjoy the mosaic of cultural heritage.

The municipality of Rogatica is located in the middle of the eastern part of the Republic of Srpska, on an area of 640 km.

The seat of the municipality is in the urban settlement of Rogatice at an altitude of 525 m. In a spacious basin along the banks of the clear mountain river Rakitnica. Around it are the hill Ljun from the west, Goletica from the north, Tmor and Zasad from the east, a little further towards the Drina rises Sjemeć (1497 m), in the north Devetak (1417 m), and the highest mountain peak is Zlovrh (1525 m).

The rich cultural and historical heritage of this area completes its tourist map.

Rogatica as a settlement and urban center was mentioned in official documents for the first time in 1425. Many excavations and other documents claim that there was a settlement in this area in prehistoric and ancient times.

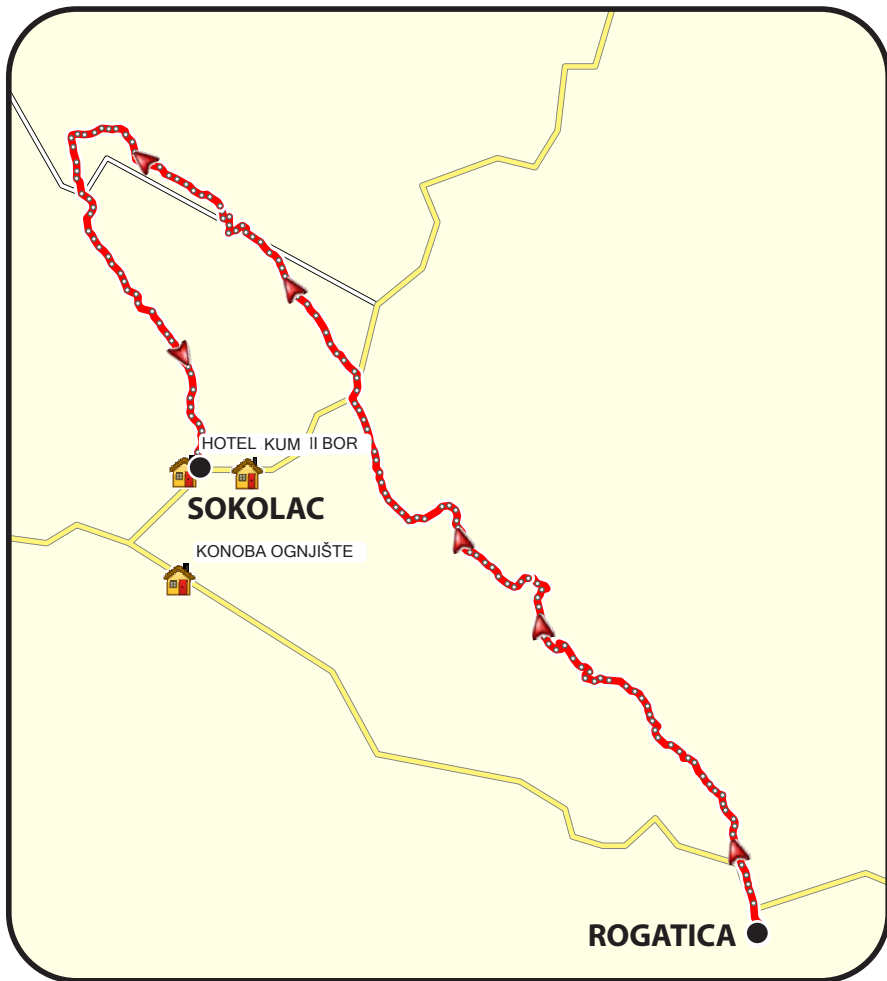
We should also emphasize the natural beauty of the canyons of Rakitnica, Žepa, Prača and parts of the Drina, which flows through the territory of the municipality. There is also information about the underground treasures offered by the caves of Banja Stijena, Govještica and Golubovići, and the outdoors is dominated by the Borika plateau from Sjemeć to Crkvina, Tatinica and Stari Brod with a memorial to the Serbs killed in 1942, and rural tourism in Ziličina and Žepa with a waterfall and by the old bridge on the river Žepa.

6. DAN - DAY 6

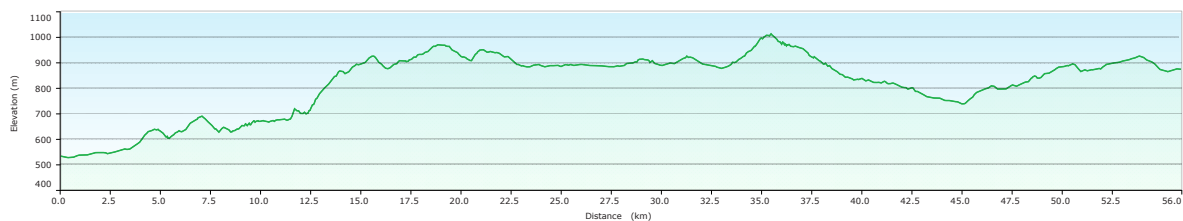
ŠESTA NOĆ - SOKOLAC

THE SIXTH NIGHT - SOKOLAC

čiker mtb marathon



6. DAN 56km, 1450m



ROGATICA

SOKOLAC



SOKOLAC

Opština Sokolac nalazi se u istočnom dijelu Republike Srpske i jedna je od šest opština grada Istočno Sarajevo. Zauzima površinu od 700 km², što je čini teritorijalno najvećom gradskom opštinom. Prema popisu stanovništva iz 2013. godine ima 12.607 stanovnika. Sokolac ima povoljan geografski položaj. Udaljen je od Sarajeva, glavnog grada BiH, 43 km i predstavlja raskrnicu magistralnih puteva iz Sarajeva prema Srbiji i Crnoj Gori i iz Srbije prema Jadranskom moru.

Opština Sokolac se prostire na širokom platou u podnožju planine Romanije. Ovo je brdsko-planinsko područje sa nadmorskom visinom 800-1.300 m, gdje vlada takozvana pretplaninska i planinska klima. Romanija je planina koja baštini bogatu istoriju. Poznata je i pod nazivom Hajdučka gora, jer je dolaskom Turaka postala kolijevka hajduka. Najpoznatiji hajduk sa Romanije je stasiti Starina Novak, čija pećina je danas istorijska i turistička atrakcija. Nalazi se na 1.523 m nadmorske visine, a do nje se dolazi planinskim stazama. Cijela planina obiluje zimzelenom šumom, brojnim izvorima i jedinstvenim i nadaleko čuvenim ljekovitim biljem, kojim je priznati i poznati travar sa Romanije, Jovo Mijatović, liječio ljude nekada, a njegovi recepti se koriste i danas.



U zagrljaju netaknute romanijske prirode, ljubitelji aktivnog odmora mogu uživati u raznim aktivnostima kao što su planinarenje, alpinizam, penjanje feratom „Sokolov put“, kampovanje, biciklizam, vožnja kajakom na rijeci Bioštica, jahanje konja, lov i ribolov.



The municipality of Sokolac is located in the eastern part of the Republic of Srpska and it is one of the six municipalities of the City of East Sarajevo. It occupies an area of 700 km² which makes it the territorially largest municipality. According to the 2013 census it has 12.607 residents. Sokolac has a favorable geographical position. It is 43 km away from Sarajevo, the capital of Bosnia and Herzegovina, and represents the crossroads of the main roads from Sarajevo to Serbia and Montenegro and from Serbia to Adriatic sea.

The municipality of Sokolac spreads on the wide plateau of Glasinac, at the foot of mountain Romanija. This is hilly and mountainous area with an altitude of 800 – 1300 m, and there is so called mountain climate. Romanija is the mountain with rich historical heritage. It is also known as Hajduk's mountain, as it became a shelter for hajduks (national heroes) with the arrival of Turks. The most famous hajduk is Starina Novak, whose cave is nowadays historical and tourist attraction. It is located at an altitude of 1523 m and it can be reached by mountain paths. The whole mountain is rich with evergreen forests, many water springs and unique and well-known medicinal herbs, with which the famous and recognized herbalist from Romanija Jovo Mijatovic treated people in the past, and his recipes are used nowadays.



In the embrace of the pristine nature of Romanija, lovers of active holidays can enjoy different activities such as hiking, alpinism, climbing the Via Ferrata „Sokolov put“, camping, cycling, kayaking down the river Bioštica, horseback riding, hunting and fishing.

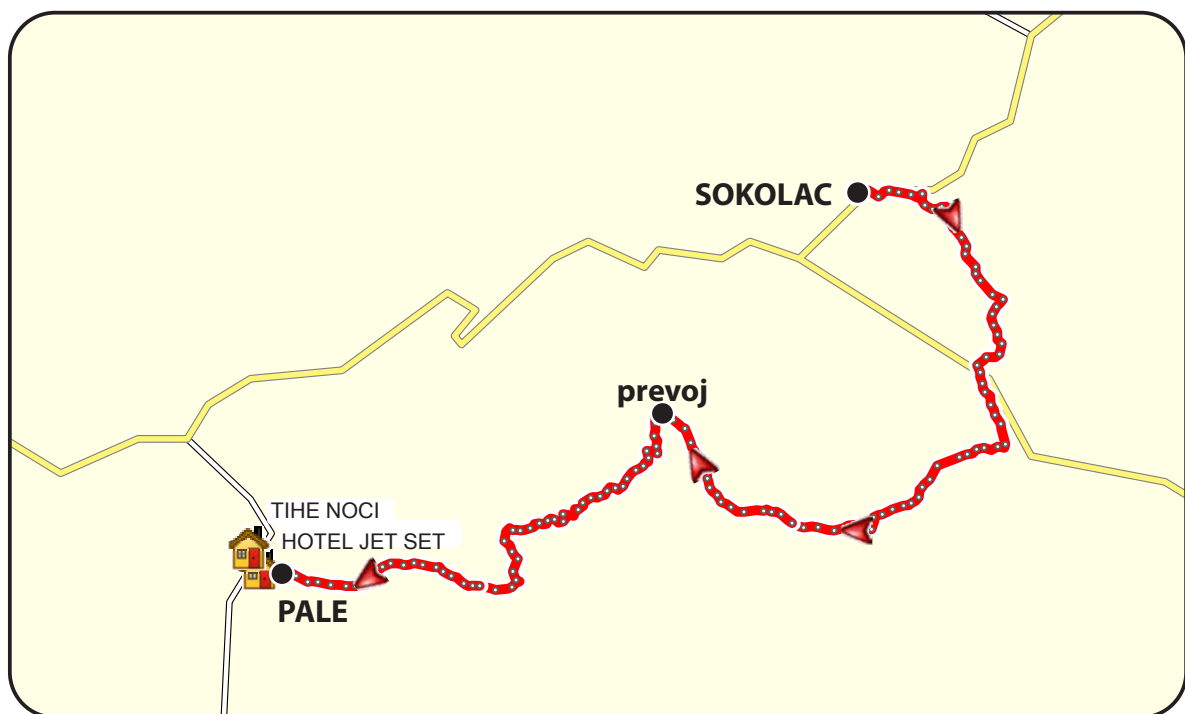
7. DAN - DAY 7

SEDMA NOĆ - PALE

THE SEVENTH NIGHT - PALE

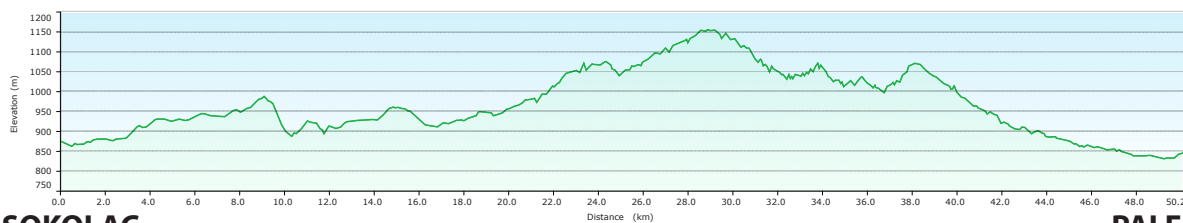


DACIA



7. DAN 50km, 1100m

Graph



SOKOLAC

PALE



PALE

Pale su univerzitetski, kulturni, sportski i turistički centar koji ogromnu pažnju posvećuje mladima i njihovom obrazovanju. Pored obrazovanja, sport je jedna od glavnih preokupacija, a skijanje prirodno omiljena disciplina. Kao i u prošlosti, Pale su i danas važna saobraćajna spona između sarajevske kotline i Podrinja. Prostiru se na 493 km² teritorije koja je izrazito planinskog karaktera, sa nadmorskom visinom od 624 (kanjon Miljacke) do 1916 m (Ogorjelica na Jahorini). Opština je smještena na prosječnoj nadmorskoj visini od oko 820m u kotlini između planinskih masiva Romanije, Gosine, Ozrena, Trebevića, Ravne planine i Jahorine. Pale se mogu pohvaliti i veoma kvalitetnim vazduhom, što je i logično ako se u obzir uzme činjenica da je oko 65% teritorije opštine pokriveno prekrasnim, pretežno četinarskim, šumama. Proplanci, šume, izvorišta vode, planine i ostale prirodne ljepote opštinu Pale izdvajaju kao prestižno turističko mjesto koje baštini tradiciju vazdušne banje i poznatog izletišta. Pored toga, Pale su svjetski poznata destinacija i svojevrsan zimsko-turistički centar sa izvanrednim skijaškim stazama na olimpijskoj planini Jahorini i Ravnoj planini koje se mogu pohvaliti savremenom infrastrukturom (smučarske staze, žičare, ski-liftovi, gondole, planinski bob i slično). U najvećem broju hoteli su spoj tradicije i modernog dizajna, gdje se jasno ističu sve prednosti i funkcionalnost moderne gradnje, ali se ne gubi osjećaj topline i tradicije planinskog stila.

Municipality of Pale is a university, cultural, sports and tourist center that pays great attention to young people and their education. Besides education, sports are one of the main preoccupations, and skiing is naturally a favorite discipline. As in the past, Pale are still an important traffic link between the Sarajevo basin and Podrinje. They cover 493 km² of territory that is distinctly mountainous, with an altitude of 624 m (Miljacka canyon) to 1916 m (Ogorjelica na Jahorina). The municipality is located at an average altitude of about 820m in a valley between the mountain massifs of Romanija, Gosina, Ozren, Trebević, Ravna planina and Jahorina. Pale can also boast of high-quality air, which is logical if you take into account the fact that about 65% of the territory of the municipality is covered by beautiful, mostly coniferous, forests. Glades, forests, water sources, mountains and other natural beauties distinguish the municipality of Pale as a prestigious tourist destination that inherits the tradition of an air spa and a famous picnic area. In addition, Pale is a world-famous destination and a kind of winter tourist center with outstanding ski slopes on the Olympic mountain Jahorina and Ravna planina, which can boast of modern infrastructure (ski slopes, cable cars, ski lifts, gondolas, mountain bobsled, etc.). Most of the hotels are a combination of tradition and modern design, where all the advantages and functionality of modern construction are clearly highlighted, but the feeling of warmth and tradition of mountain style is not lost.

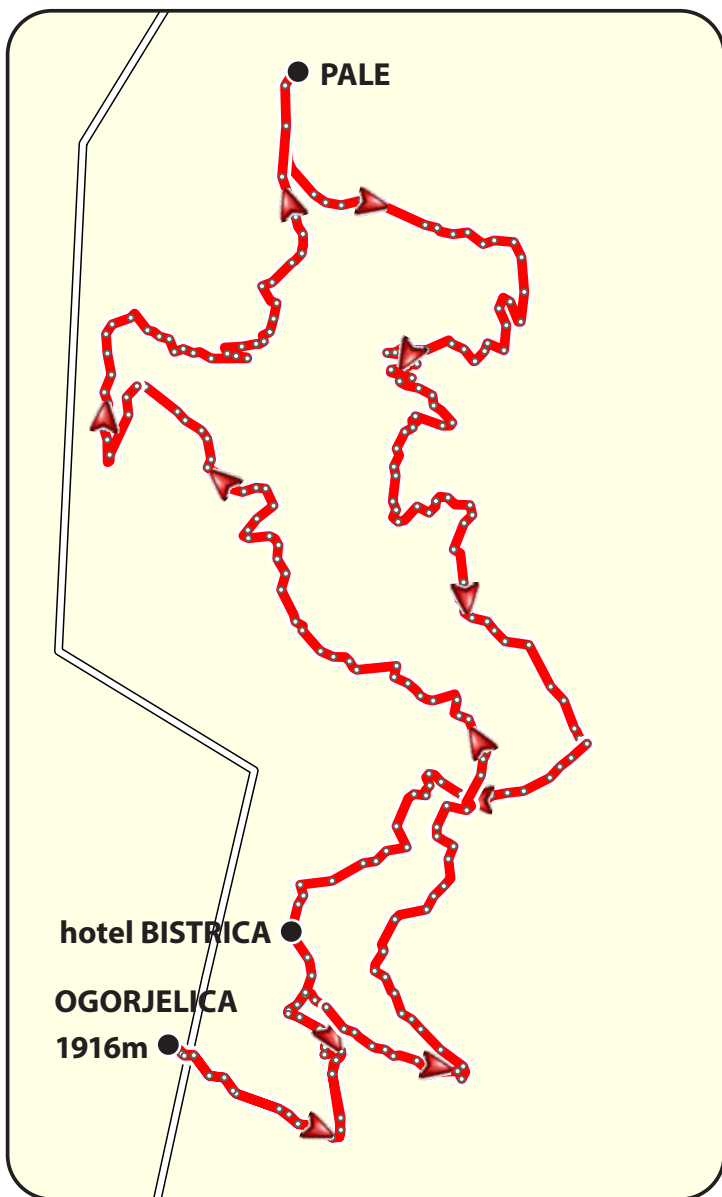
8. DAN - DAY 8

OSMA NOĆ - PALE

THE EIGHTH NIGHT - PALE

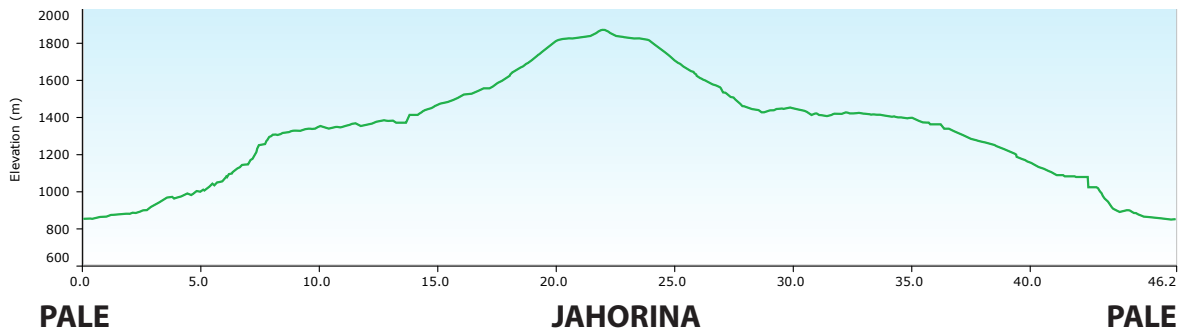


ТУРИСТИЧКА ОРГАНИЗАЦИЈА
ГРАДА ИСТОЧНО САРАЈЕВО



DACIA

8. DAN 48km, 1250m





GRAD ISTOČNO SARAJEVO



Pale su univerzitetski, kulturni, sportski i turistički centar koji ogromnu pažnju posvećuje mladima i njihovom obrazovanju. Pored obrazovanja, sport je jedna od glavnih preokupacija, a skijanje prirodno omiljena disciplina. Kao i u prošlosti, Pale su i danas važna saobraćajna spona između sarajevske kotline i Podrinja. Prostiru se na 493 km² teritorije koja je izrazito planinskog karaktera, sa nadmorskom visinom od 624 (kanjon Miljacke) do 1916 m (Ogorjelica na Jahorini). Opština je smještena na prosječnoj nadmorskoj visini od oko 820m u kotlini između planinskih masiva Romanije, Gosine, Ozrena, Trebevića, Ravne planine i Jahorine. Pale se mogu pohvaliti i veoma kvalitetnim vazduhom, što je i logično ako se u obzir uzme činjenica da je oko 65% teritorije opštine pokriveno prekrasnim, pretežno četinarskim, šumama. Proplanci, šume, izvorišta vode, planine i ostale prirodne ljepote opštinu Pale izdvajaju kao prestižno turističko mjesto koje baštini tradiciju vazdušne banje i poznatog izletišta. Pored toga, Pale su svjetski poznata destinacija i svojevrsan zimsko-turistički centar sa izvanrednim skijaškim stazama na olimpijskoj planini Jahorini i Ravnoj planini koje se mogu pohvaliti savremenom infrastrukturom (smučarske staze, žičare, ski-liftovi, gondole, planinski bob i slično). U najvećem broju hoteli su spoj tradicije i modernog dizajna, gdje se jasno ističu sve prednosti i funkcionalnost moderne gradnje, ali se ne gubi osjećaj topline i tradicije planinskog stila.



CITY OF EAST SARAJEVO

Municipality of Pale is a university, cultural, sports and tourist center that pays great attention to young people and their education. Besides education, sports are one of the main preoccupations, and skiing is naturally a favorite discipline. As in the past, Pale are still an important traffic link between the Sarajevo basin and Podrinje. They cover 493 km² of territory that is distinctly mountainous, with an altitude of 624 m (Miljacka canyon) to 1916 m (Ogorjelica na Jahorina). The municipality is located at an average altitude of about 820m in a valley between the mountain massifs of Romanija, Gosina, Ozren, Trebević, Ravna planina and Jahorina. Pale can also boast of high-quality air, which is logical if you take into account the fact that about 65% of the territory of the municipality is covered by beautiful, mostly coniferous, forests. Glades, forests, water sources, mountains and other natural beauties distinguish the municipality of Pale as a prestigious tourist destination that inherits the tradition of an air spa and a famous picnic area. In addition, Pale is a world-famous destination and a kind of winter tourist center with outstanding ski slopes on the Olympic mountain Jahorina and Ravna planina, which can boast of modern infrastructure (ski slopes, cable cars, ski lifts, gondolas, mountain bobsled, etc.). Most of the hotels are a combination of tradition and modern design, where all the advantages and functionality of modern construction are clearly highlighted, but the feeling of warmth and tradition of mountain style is not lost.



Dacia je marka grupe Renault, prisutna na 44 tržišta, od kojih je većina u Evropi i Sredozemnoj regiji. Marka je osnovana 1968.godine u Rumuniji, a 2004.godine se pripaja grupu Renault i vraća sa modelom Logan. Dacia nudi vozila sa najboljim odnosom cene i kvaliteta na tržištu. Zahvaljujući svojim kulturnim modelima – Logan, Sandero Stepway i Duster, marka je ostvarila veliki komercijalni uspeh. DO danas je Dacia prodala više od 7 miliona vozila. Ove godine je Dacia porodica obogaćena još jednim modelom, Dacia Jogger koji predstavlja novu generaciju porodičnih vozila sa 7 sedišta.

Dacia is a Renault group brand, present in 44 countries, mainly in Europe and the Mediterranean basin. Born in Romania in 1968, the brand was purchased by Group Renault and re-launched in 2004. with Logan. Dacia offers the best value for money on the market. Having leveraged its iconic models – Logan, Sandero Stepway and Duster – the brand has been a commercial success. To date, Dacia has sold more than 7,5 million vehicles. This year, Dacia family got a new member, Dacia Jogger, a new seven-seater family car.



Dacia Logan

Volite atraktivan dizajn? Treba vam prostoran enterijer? Želite moderne tehnologije, ali ne želite da potrošite bogatstvo na kupovinu automobila? Za vas je Dacia Logan!

Like attractive design? Need a spacious interior? Want modern technology, but don't want to break the bank? Say hello to the Dacia Logan.

DACIA



Dacia Sandero Stepway

Stil sportskog vozila. Praktičnost porodičnog kompaktnog automobila. Uživate u najboljem od oba sa Sandero Stepway.

All the style of a Sports Utility Vehicle. All the practicality of a family hatchback. Enjoy the best of both worlds with Sandero Stepway.

DACIA



Dacia Duster

Dacia Duster jedva čeka da sa vama pođe u pustolovine i ističe se kao legendarni porodični Dacia SUV.

Our iconic family SUV, Dacia Duster is raring to go on all your adventures.

DACIA



Dacia Jogger

Dacia Jogger ističe se svojom svestranošću, kombinovanjem dimenzija karavana, unutrašnjeg prostora vozila za aktivnosti u slobodno vreme i prednostima porodičnog SUV vozila.

Dacia Jogger stands out due to its versatility; combining the dimensions of an estate car, the interior space of a leisure activity vehicle and the advantages of a family SUV.

DACIA

Više o modelima pronađite na web stranici – <https://www.dacia.rs/>

For more information on this model, visit <https://www.dacia.rs/>





XII ČIKER MTB MARATON

Montenegro



400km

INFO:

Telefon +381 (0)64 130 81 75

Web: www.cikermtb.com

E-mail: ciker.mtb@gmail.com